

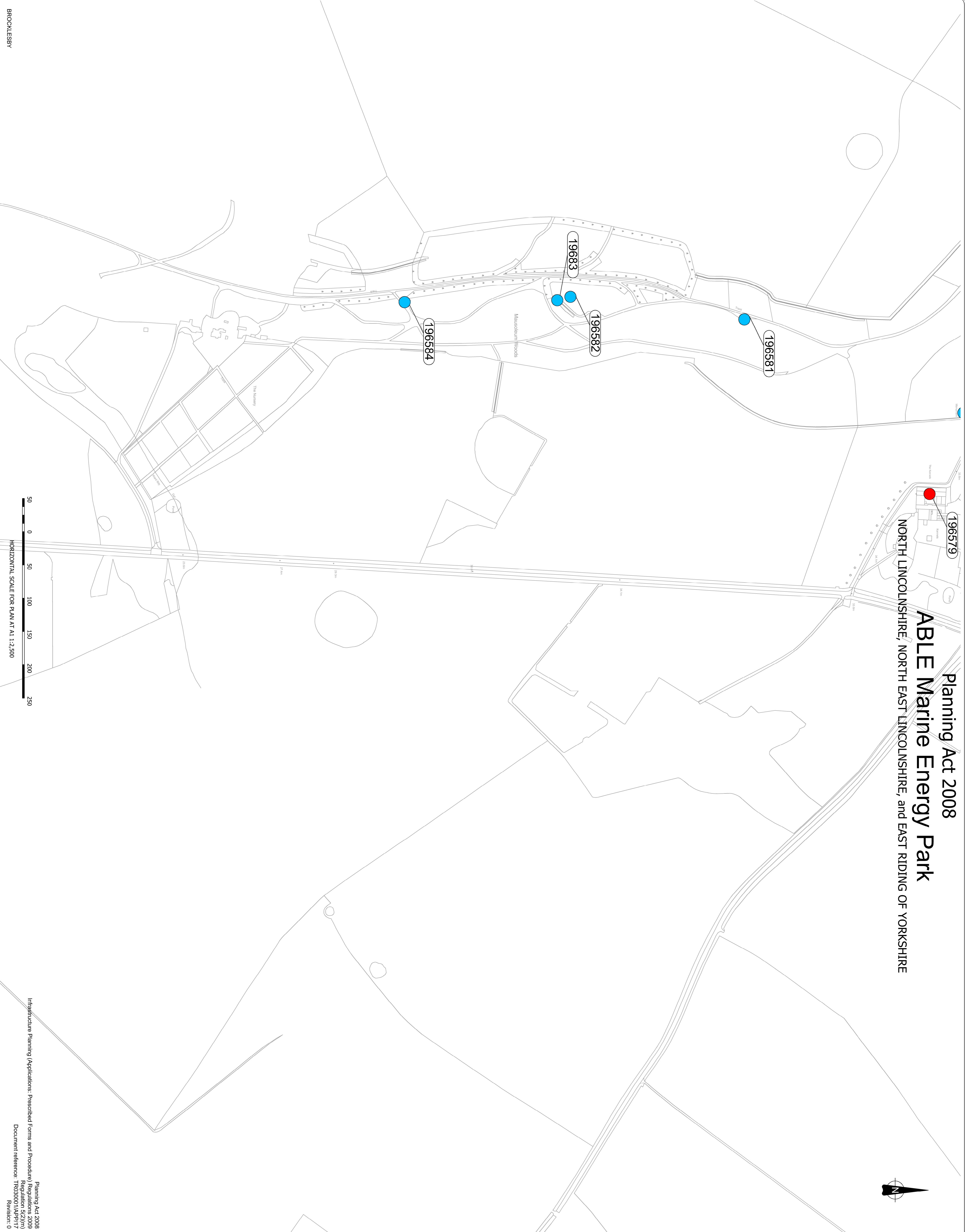
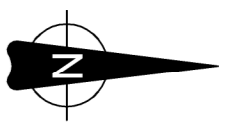
KEY

- Scheduled Monument
- Listed Building Grade I
- Listed Building Grade II*
- Listed Building Grade II*
- Listed Building Grade II*
- Sunk Island - Conservation Area
- Thornton Curtis - Conservation Area
- Barrow upon Humber - Conservation Area
- I0E (Image of England Reference)
- 00 English Heritage UID Reference

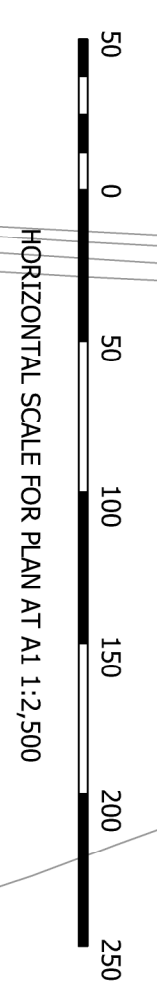
Planning Act 2008

ABLE Marine Energy Park

NORTH LINCOLNSHIRE, NORTH EAST LINCOLNSHIRE, and EAST RIDING OF YORKSHIRE



BROCKLESBY



Planning Act 2008
 Infrastructure Planning (Applications: Prescribed Forms and Procedure) Regulations 2009
 Regs 2(1) & 5(1)(b)
 Document reference: TR030001
 Revision: 0

Project		ABLE Humber Poits Ltd	
Client		ABLE UK Ltd	
Title		Heritage Plan Sheet 2A	

ABLE UK Ltd
 2c, 44-01142, 88-000
 Birmingham
 email: info@ableuk.com
 www.ableuk.com
 15231 19x

Rev	Date	For Approval	Comments	Rev	CHK	App
0	19/05/11					

FOR APPROVAL

Scale	1:2,500@A1	Drawn	R Kahl	Checked	R Cam	Approved	R Cam
Drawing No.	AME-09186	Date	19/05/2011	Revision	0		